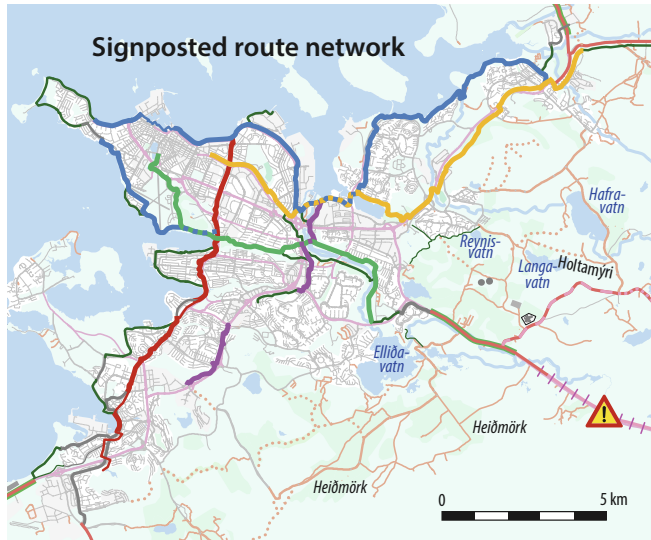
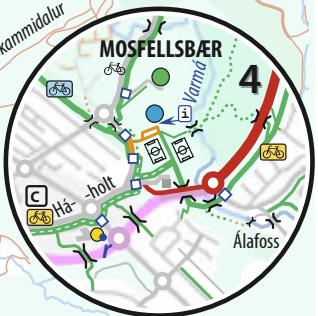
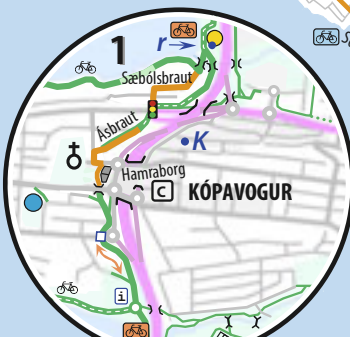
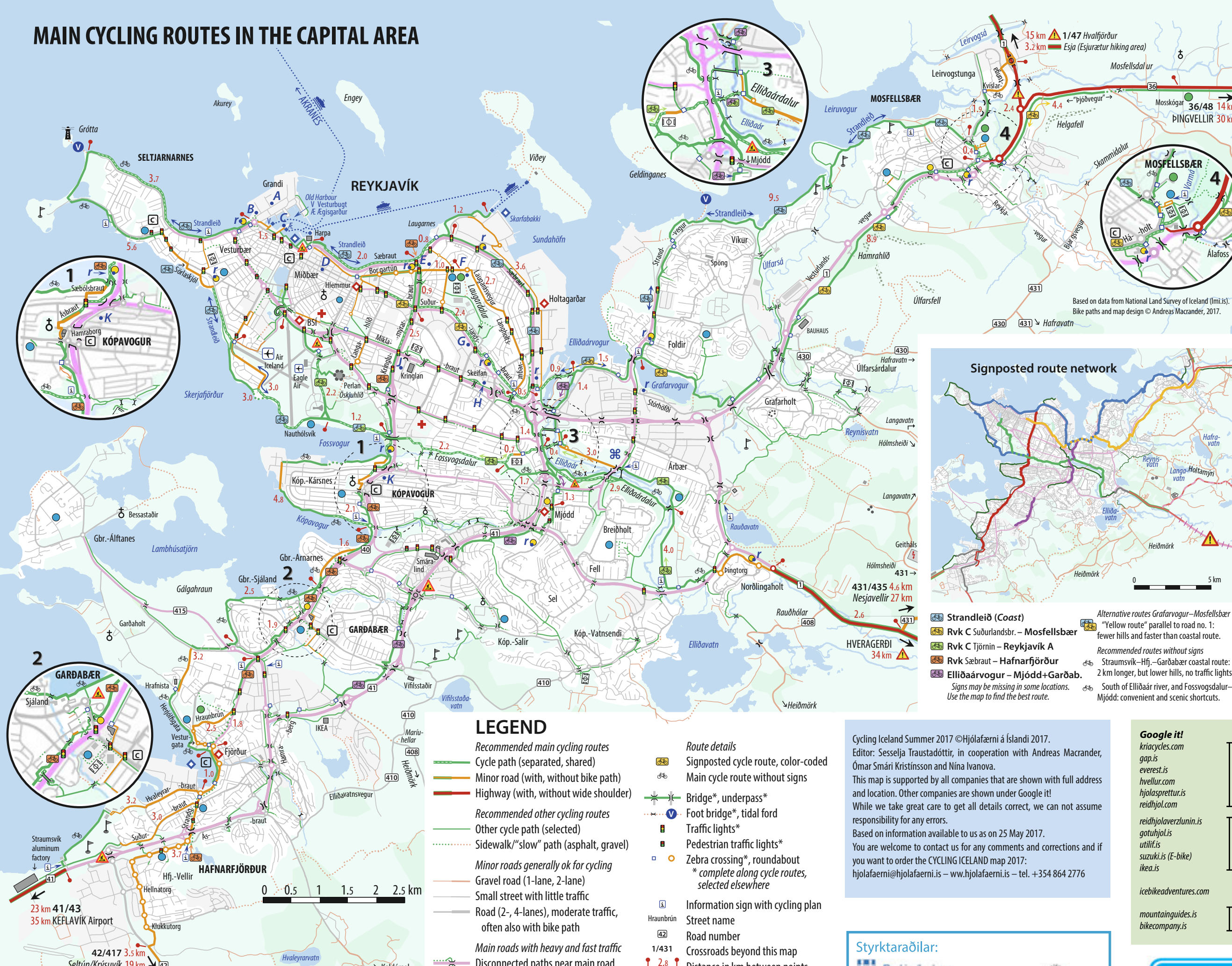


MAIN CYCLING ROUTES IN THE CAPITAL AREA



- ### LEGEND
- Recommended main cycling routes**
 - Cycle path (separated, shared)
 - Minor road (with, without bike path)
 - Highway (with, without wide shoulder)
 - Recommended other cycling routes**
 - Other cycle path (selected)
 - Sidewalk/"slow" path (asphalt, gravel)
 - Minor roads generally ok for cycling**
 - Gravel road (1-lane, 2-lane)
 - Small street with little traffic
 - Road (2-, 4-lanes), moderate traffic, often also with bike path
 - Main roads with heavy and fast traffic**
 - Disconnected paths near main road
 - Main road without bike path, **CYCLING NOT RECOMMENDED**
 - Route details**
 - Signposted cycle route, color-coded
 - Main cycle route without signs
 - Bridge*, underpass*
 - Foot bridge*, tidal ford
 - Traffic lights*
 - Pedestrian traffic lights*
 - Zebra crossing*, roundabout
 - Information sign with cycling plan
 - Street name
 - Road number
 - Crossroads beyond this map
 - Distance in km between points
 - Some places selected for orientation**
 - Large building, church
 - Lighthouse, museum
 - Soccer field, golf course
 - Other symbols**
 - City center, hospital
 - Swimming pool, campsite
 - Passenger ferry, cruise ships
 - Repair stand (at filling station, elsewhere)*
 - Bus terminal, airport
 - Bike shop/repair/rental/guided tours*
 - Filling station (selected)
 - Heavy traffic, no space for cyclists
 - Construction works in 2017

Cycling Iceland Summer 2017 ©Hjólafærni á Íslandi 2017.
 Editor: Sesselja Traustadóttir, in cooperation with Andreas Macrander, Ómar Smári Kristinsson and Nina Ivanova.
 This map is supported by all companies that are shown with full address and location. Other companies are shown under Google it!
 While we take great care to get all details correct, we can not assume responsibility for any errors.
 Based on information available to us as of 25 May 2017.
 You are welcome to contact us for any comments and corrections and if you want to order the CYCLING ICELAND map 2017:
 hjolafaerni@hjolafaerni.is – www.hjolafaerni.is – tel. +354 864 2776

Styrktaraðilar:

- ### Google it!
- kriacycles.com
 - gap.is
 - everest.is
 - hvellur.com
 - hjolasprenntur.is
 - reidhjol.com
 - reidhjolaverzlunin.is
 - gotuhjol.is
 - utilif.is
 - suzuki.is (E-bike)
 - ikea.is
 - icebikeadventures.com
 - mountainguides.is
 - bikecompany.is

Bicycle Services

Locations shown on map

- Rafmagnshjól A**
Fiskislóð 45, Reykjavík
Tel. 534 6600
www.rafmagnshjol.is
e-bike@e-bike.is
Shop and rental of e-bikes
- Ellingsen B**
Fiskislóð 1, Reykjavík
Tel. 580 8500
www.ellingsen.is
ellingsen@ellingsen.is
Bike shop and repair
- Reykjavik Bike & Segway Tours C**
Ægisgarður 7 (old harbour), Reykjavík
Tel. 694 8956
www.reykjavikbiketours.is
bike@icelandbike.com
Bike rental, guided tours and emergency repair
- Borgarhjól D**
Hverfisgata 50, Reykjavík
Tel. 551 5653
www.borgarhjol.is
borgarhjol@simnet.is
Bike shop, repair and rental
- Hjólafærni á Íslandi E**
Laugarnesvegur 57, Reykjavík
Tel. 864 2776
www.hjolafaerni.is
hjolafaerni@hjolafaerni.is
Promotional center for commuting cycling
- Reykjavik Campsite F**
Sundlaugavegur 32, Reykjavík
Tel. 568 6944
www.reykjavikcampsite.is
info@reykjavikcampsite.is
Bike rental, repair stand, tools, luggage storage
- TRI G**
Suðurlandsbraut 32, Reykjavík
Tel. 571 8111
www.tri.is
info@tri.is
Bike shop and repair
- Örninn H**
Faxafen 8, Reykjavík
Tel. 588 9890
www.orninn.is
orninn@orninn.is
Bike shop, repair and rental
- Fjallakofinn J**
Kringlan 7, Reykjavík
Tel. 510 9500
www.fjallakofinn.is
fjallakofinn@fjallakofinn.is
Bike shop
- Hjólaspítalinn K**
Auðbrekka 4, Kópavogur
Tel. 892 2752
www.hjolaspitali.com
hannes@talnet.is
Bike shop and repair
- Olís and N1 filling stations L**
Repair stand and spare parts
N1: Ægisíða, Borgartún, Fossvogur, Skógarsel, Mosfellsbær
Olís: Ananaust, Sæbraut, Álfrheimar, Gullinbrú, Norðlingaholt
Repair stand (spare parts in emergency)
Fossvogur, Dugguvogur 6 and Veggspor, Stórhöfði 17