

CYCLING MAP SUMMER 2017

Services in the Westfjords

Craftsport A (see Isafjörður map)
Austurvegur 2, Isafjörður
Tel. 456 3110
craftsportcraft.is
www.crafts.is
Bike shop and repair

Westfjords Adventures
Þórsgata 8a, Patreksfjörður
Tel. 456 5006
www.wa.is
info@wa.is
Bike rental, guided tours and repair

Google it!
www.vesturland.is - Isafjörður
notodur.snepa.is/vik - Þingeyri



Services in North Iceland

Velaverkstæði Hjartar Eiríkssonar sf
Buland 1, Hvamnstangi
Tel. 451 2514
vhe@simnet.is
Emergency bicycle repair

Ellingren A (see Akureyri map)
Tryggvabraut 1-3, Akureyri
Tel. 460 3630
www.ellingren.is
ellings@ellingren.is
Bike shop and repair

Hike and Bike
Reykjahlíð, Myvatn
Tel. 899 4845
www.hikeandbike.is
info@hikeandbike.is
Bike rental and guided tours

Google it!
Jatunn.is - Akureyri
Skólabíjóstun - Akureyri
Sportver - Akureyri

On Akureyri map:
r Repair stand at Hafnarstræti 101

Services in West Iceland

Reiðhóla Verkstæði Áxels
Merkvegur 2, Akranes
Tel. 896 1979
axelsbud.com
axels@axelsbud.com
Bike shop, rental and repair

Bikers Paradise
Sandhöf 45, Dalvík
Tel. 436 1070
bikersparadise.is
indavignir@gmail.com
Bike rental and emergency repair

Guðmundur B. Kjartansson
Garðaföt 4, Stykkishólmur
Tel. 438 1475, 867 9984
gjargagisimmet.is
Emergency bicycle repair

Google it!
Skjopavik - Stykkishólmur
gowest.is

Services in Reykjavik and the Capital Area

Rafmagnshjól A
Fiskilóð 45, Reykjavík
Tel. 534 6600
www.rafmagnshjoli.is
e-bike@e-bike.is
Shop and rental of e-bikes

Ellingren B
Fiskilóð 1, Reykjavík
Tel. 580 8500
www.ellingren.is
ellings@ellingren.is
Bike shop and repair

Reykjavik Bike & Segway Tours C
Ægisgarður 7 (old harbour), Reykjavík
Tel. 694 8956
www.reykjavikbiketours.is
hannes@hannes.is
Bike rental, guided tours and emergency repair

Borgarhóli D
Hverfisgata 50, Reykjavík
Tel. 551 5653
www.borgarholi.is
borgarholi@simnet.is
Bike shop, repair and rental

Hjólafærni á Íslandi E
Laugavegur 57, Reykjavík
Tel. 864 2776
www.hjolaferni.is
info@hjolaferni.is
Promotional center for commuting cycling

Reykjavik Campsite F
Sundlaugavegur 32, Reykjavík
Tel. 568 6944
www.reykjavikcampsite.is
info@reykjavikcampsite.is
Bike rental, repair, stand, tools, luggage storage

TRI G
Suburlandsbraut 32, Reykjavík
Tel. 571 8111
www.tri.is
info@tri.is
Bike shop and repair

Services in Reykjanes

Hjón- og sláttuvagnverðis E
(see Keflavík map)
Sálvalagata 47, Reykjanæsbær
Tel. 660 4424
hjodvagn.wix.com/hjodvagn
hjodvagn@gmail.com
Bike repair and small bike shop

Bike Pit F
Keflavík airport
For bike assembly outside the airport terminal

Google it!
www.atv4w.is

Services in South Iceland

Stefán Viðar Sigrýsson
Fiskhól 9, Höfn
Tel. 663 8484
stefan@stefan.is
Emergency bicycle repair

Hjólaverk Baldurs
Norðurgarður 7, Hölsuvöllur
Tel. 899 3380
baldur@baldur.is
Bicycle repair

Bilaverkstæði Jóhanns ehf.
Austurmark 13, Hveragerði
Tel. 866 1093
jg.rettangur@simnet.is
Emergency bicycle repair

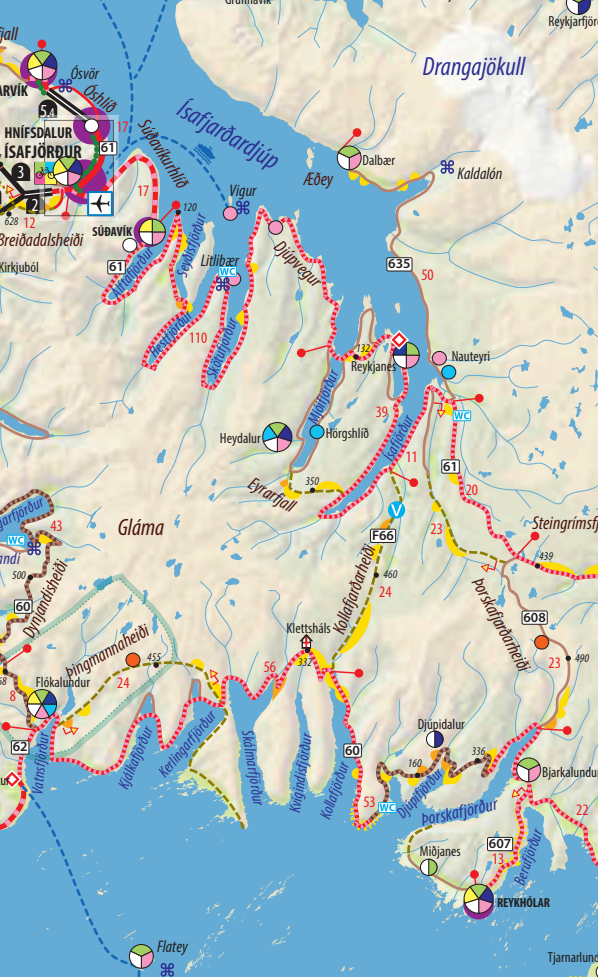
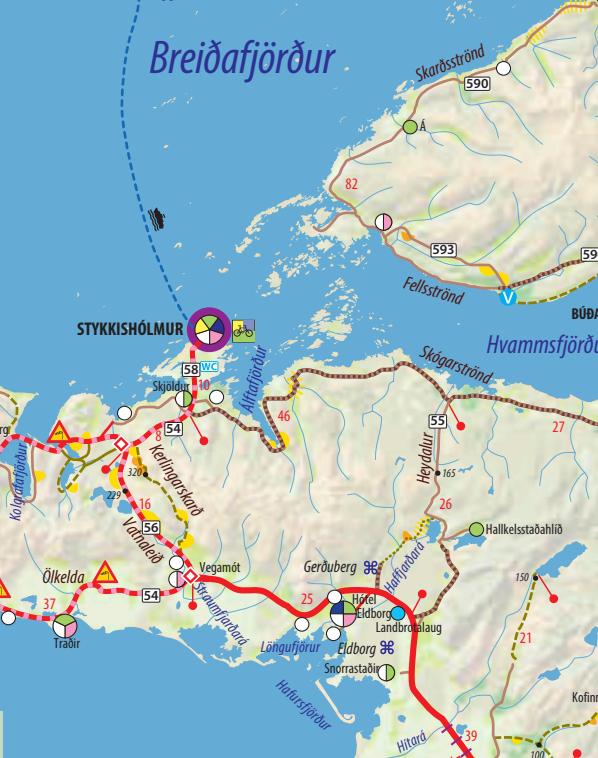
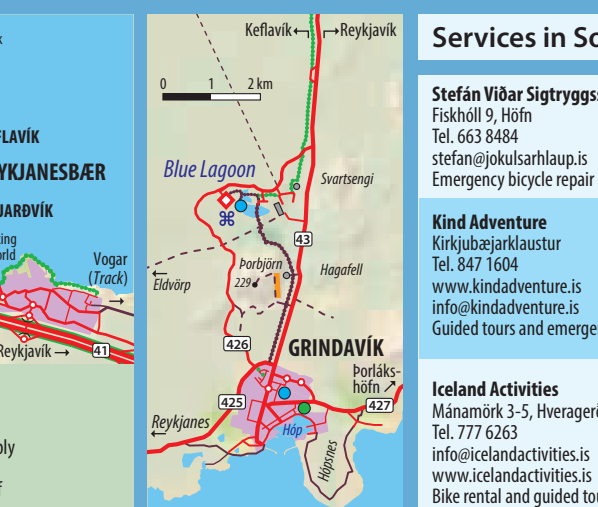
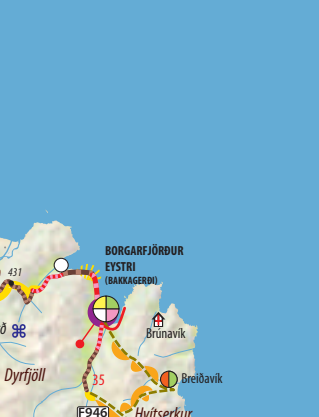
Google it!
Jatunn.is - Selfoss
Hjólalævi - Selfoss
vikingbikereental.com - Vík
siad.is - Hvalsvíkur

Services in East Iceland

Keflavík
Skólavegur 87, Fiskrútsfjörður
Tel. 867 1633
kefjavikunigun@gmail.com
Bike shop and repair

Þór Þorfinnsson
Hallormsstaður, 14 km south of Egilsstaðir
Tel. 892 3535
thor@skogur.is
www.skogur.is
Emergency bicycle repair

Google it!
Jatunn.is - Egilsstaðir
vaskur.is - Skjólafjörður
smastal.is - Djúpalvegur
Pan - Neskaupstaður
vistigilstadir.is
Bilar og vélar - Vognaþingur
vaskur.is - Skjólafjörður
smastal.is - Djúpalvegur
hotellbjarg.is - Fiskrútsfjörður
Sálbrekka - Múlaþingur



Emergency number: 112

* This map does not indicate road quality, which depends greatly on weather and local conditions. Roads / tracks with more traffic are not necessarily easier to bike than those with few cars.

** The ford symbols on the map only indicate where most water crossings may be expected. The actual number and depth of fords varies greatly with snow and ice melt, rainfall and heat. Travelling in the highlands can be dangerous. Always obtain information about current weather, road/ track conditions and fords.

*** The map shows average daily traffic in June - September 2016. Traffic in 2017 is expected to be approx. 15% higher. On peak traffic days, more roads can be hazardous. Traffic warnings follow safety standards for EuroVelo cycle routes (eurovelo.org) and German recommendations for cycling infrastructure (ERA). Based on traffic counts and road width data from the Icelandic Road and Coastal Administration. Data processing and local assessment of dangers conducted by map authors.

Disclaimer: The Cycling Iceland map does not provide exhaustive information. The authors can not assume responsibility for missing or incorrect information. Before setting off, always obtain information on weather and road conditions, as well as accommodation and other services, particularly when travelling in the highlands.

LEGEND

- Asphalt / gravel cycling and walking path outside towns and villages
- Asphalt road with hard shoulder at least 1.5 metres wide
- Asphalt / gravel road with fewer than 100 cars per day (***)
- Asphalt / gravel road with 100 to 500 cars per day
- Asphalt / gravel road with 500 to 1,500 cars per day
- Asphalt road with 1,500 to 5,000 cars per day
- Asphalt road with more than 5,000 cars per day
- Mountain road / track (*) with fewer than 30 cars per day
- Mountain road / track with 30 to 100 cars per day
- Mountain road / track with more than 100 cars per day
- Abandoned road / single track / path without motorized traffic
- Caution, traffic (***) - narrow road less than 8 m wide with 2,000 to 4,000 cars per day
- Dangerous traffic - any road with narrow shoulders (< 0.5 m) with 4,000 to 10,000 cars per day
- Very dangerous traffic - any road with narrow shoulders (< 0.5 m) with more than 10,000 cars per day
- Dangerous winds (+ place name)
- Ford that is usually easy to cross (**)
- Ford that sometimes or generally has deep water / strong currents
- Distance in km between points along road
- Distance in km on side road / track to marked crossroads
- Road number, number of highway road / track
- Recommended route to/from Reykjavik and Akureyri
- Height in metres above sea level
- Steep inclines, 6 - 10% grade, more than 10% grade, in direction of travel, climbs marked on right side, descents on left side
- Many steep and short hills
- Tunnel (single / double lane), length in km
- Airport with scheduled flights
- Scheduled weekly ferry, scheduled passenger boat route
- Bus stop of scheduled bus outside of towns and villages
- Popular tourist destination